


Asset Owner Creation, Deletion,
Unauthorized Enquiry and Feedback
Submission


State Department Nodal Creation by State Nodal (Level 1)

13:47


Call Before u Dig

Select User Type


Excavator


Asset Owner

NEXT

 Call Before u Dig

13:47

Asset Owner


Login With Credentials Login With OTP

MOBILE NO.
Enter Mobile No

CAPTCHA CODE
3 2 5 5
Letters are case sensitive

☐ Terms And Conditions


Login

 Call Before u Dig

13:49

State Nodal Officer

Create New Asset Owner View Created Asset Users Enquiry Details View All State Asset Users View Excavation Feedback View Report Unauthorized

 Call Before u Dig

13:49

Create New Asset Owner/User

(* All fields are mandatory)

State
GUJARAT

Department
Department


Name
Enter Name

Password
Enter your password

Confirm New Password
Enter Confirm New Password

Email ID
Enter Email ID

Mobile No.
Enter Mobile No

 Call Before u Dig

11:47

Create New Asset Owner/...

Department

PWD

Name
Vimal

Asset Owner Created Successfully

OK

Email ID
v3.shrivastava@gmail.com

Mobile No.
8076784070

Create


Call Before u Dig


State Agency Nodal Creation by State Department Nodal (Level 2)

13:47


Call Before u Dig

Select User Type


Excavator


Asset Owner

NEXT

 Call Before u Dig

13:47

Asset Owner


Login With CredentialsLogin With OTP

MOBILE NO.
Enter Mobile No

CAPTCHA CODE
3 2 5 5
Letters are case sensitive

☐ Terms And Conditions


Login

 Call Before u Dig

14:02

State Department Nodal

Create New Asset OwnerView Created Asset UsersEnquiry DetailsView All Department Asset Users

 Call Before u Dig

14:02

Create New Asset Owner/User

(* All fields are mandatory)

State
GUJARAT

Department
NBM test


Agency Name
Agency Name

Name
Enter Name

Password
Enter your password

Confirm New Password
Enter Confirm New Password

Email ID
Enter Email ID

 Call Before u Dig

14:10

Create New Asset Owner/User

NBM test

Agency Name
Test Agency

Name
Test User


Asset Owner Created Successfully

OK

Email ID
Test@gmail.com

Mobile No.
1234567892

Create

 Call Before u Dig

District/Tehsil/Taluka Level User Creation by State Agency Nodal (Level 3)

The screenshots illustrate the user creation process for a State Agency Nodal (Level 3) in the 'Call Before u Dig' application.

Screenshot 1: Select User Type
The user is prompted to select a user type. Two options are visible: 'Excavator' (represented by a worker icon) and 'Asset Owner' (represented by a person in a suit icon). The 'Asset Owner' option is selected, and a 'NEXT' button is at the bottom.

Screenshot 2: Asset Owner Login
The user is on the 'Asset Owner' login screen. It features two login methods: 'Login With Credentials' and 'Login With OTP'. Under 'Login With Credentials', there are fields for 'MOBILE NO.' and 'CAPTCHA CODE'. The captcha code shown is '3 2 5 5'. A 'Login' button is at the bottom.

Screenshot 3: State Agency Utility Nodal Dashboard
The user is on the 'State Agency Utility Nodal' dashboard. It contains five main action buttons: 'Create New Asset Owner', 'View Created Asset Users', 'Enquiry Details', 'View All State Agency Asset Users', and 'View Excavation Feedback'.

Screenshot 4: Create New Asset Owner/User Form
The user is on the 'Create New Asset Owner/User' form. The form includes the following fields:

- State: GUJARAT
- Department: NBM test
- Agency Name: NBM test
- District: Ahmadabad, Aravalli (highlighted with a red box)
- Taluka/Tehsil: Dholera, Bhiloda (highlighted with a red box)
- Name: Test User
- Password: (masked with dots)

A success message overlay is displayed: 'Asset Owner Created Successfully' with an 'OK' button.


Level 3 State Agency Nodal will be able to create the Tehsil/Taluka level Users


District/Tehsil/Taluka Level login (Level 4)

13:47


Call Before u Dig

Select User Type


Excavator


Asset Owner

NEXT

 Call Before u Dig

13:47

Asset Owner

Login With CredentialsLogin With OTP


MOBILE NO.
Enter Mobile No

CAPTCHA CODE
3 2 5 5
Letters are case sensitive

Captcha Code

☐ Terms And Conditions

Login

 Call Before u Dig

14:29


District Utility Nodal

Ongoing Enquiry 6

Expired Enquiry 128

Excavation Feedback Form

Report Unauthorized Excavation


 Call Before u Dig

14:29

Enquiry Status

Acknowledged Enquiry 0

Unacknowledged Enquiry 5

 Call Before u Dig

14:29

Enquiry Details

Search Here

Total Enquiries : 5

ENQ/DIG/GUJARAT/
Ahmadabad/1544


Acknowledgement : NO
Submitted on : 21/04/2023 11:14:50
Start Date : 21-04-2023
End Date : 22-04-2023
Remarks : New Project

ENQ/DIG/GUJARAT/
Bhavnagar/1543

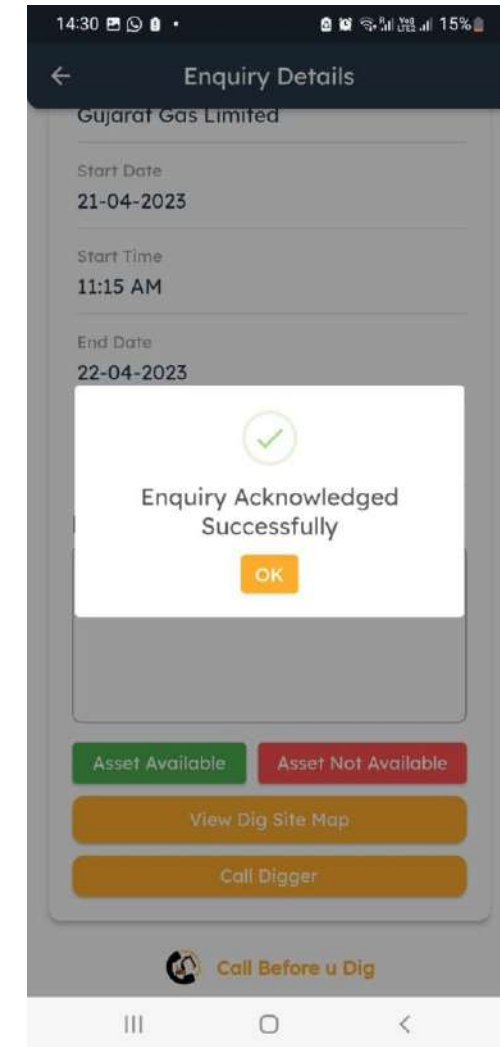
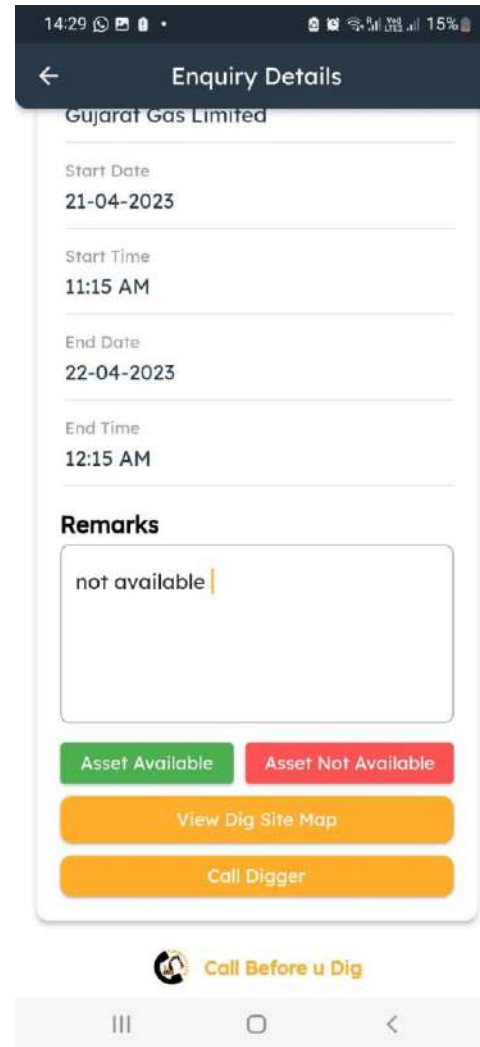
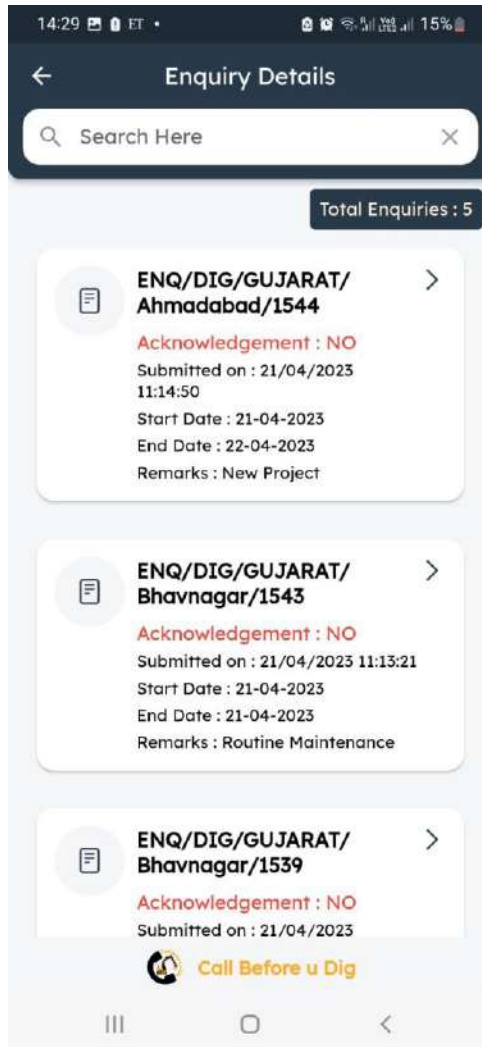
Acknowledgement : NO
Submitted on : 21/04/2023 11:13:21
Start Date : 21-04-2023
End Date : 21-04-2023
Remarks : Routine Maintenance

ENQ/DIG/GUJARAT/
Bhavnagar/1539

Acknowledgement : NO
Submitted on : 21/04/2023

 Call Before u Dig

Enquiry Acknowledgement- District/Tehsil/Taluka Level login



Report Unauthorized Excavation- District/Tehsil/Taluka Level login

14:29 ET • 15%

District Utility Nodal

 **6**
Ongoing Enquiry

 **128**
Expired Enquiry


 Excavation Feedback Form


 Report Unauthorized Excavation


 Call Before u Dig

14:52 • 13%

Report Unauthorized Excavation

 Submit New Report

 View Your Submissions

 Call Before u Dig

14:52 • 13%

Report Unauthorized Excavation

(* marked fields are mandatory)

State *
GUJARAT

District *
Select District

Excavation Location *
Open map

Address
Enter Address


Date & Time of excavation *

Excavation Date
Select Date

Excavation Time
Select Time

Current Status *
Ongoing Completed

Excavation Company :

 Call Before u Dig


14:52 • 13%

Report Unauthorized Excavation


Mobile No.
Enter excavator mobile no

Is your Asset damaged? *
Yes No

Any Other Details :

Upload Image
(Upload up to 3 images, total size max 20MB)

Click here to upload image

Submit

 Call Before u Dig


Feedback Submission - District/Tehsil/Taluka Level login

14:29 ET • 15%

District Utility Nodal

 **6**
Ongoing Enquiry

 **128**
Expired Enquiry


 Excavation Feedback Form


 Report Unauthorized Excavation


 Call Before u Dig

14:52 • 13%

Report Unauthorized Excavation

 Submit New Report

 View Your Submissions

 Call Before u Dig

14:52 • 13%

Report Unauthorized Excavation

(* marked fields are mandatory)

State *
GUJARAT

District *
Select District

Excavation Location *
Open map

Address
Enter Address


Date & Time of excavation *

Excavation Date
Select Date

Excavation Time
Select Time

Current Status *
Ongoing Completed

Excavation Company :

 Call Before u Dig


14:52 • 13%

Report Unauthorized Excavation


Mobile No.
Enter excavator mobile no

Is your Asset damaged? *
Yes No

Any Other Details :

Upload Image
(Upload up to 3 images, total size max 20MB)

Click here to upload image

Submit

 Call Before u Dig