

How to raise enquiry in CBuD

New Excavator Registration and Login

16:41 56%

Call Before u Dig

Select User Type

Excavators

Asset Owner

NEXT

Call Before u Dig

16:42 56%

Excavator

Login With Credentials Login With OTP

MOBILE NO.
Enter Mobile No

CAPTCHA CODE

Letters are case sensitive

☐ [Terms And Conditions](#)

Login

OR

Don't have an account ?
[Sign Up / Register](#)

Call Before u Dig

State :

District :

Address

Name

Email ID

Mobile No.
 [Get OTP](#)

New Password

Confirm New Password

☐ Accept Terms and Conditions [Get OTP](#)

New Password

Confirm New Password

☐ Accept Terms and Conditions

Call Before u Dig

Excavator Asset Owner

Login With Credentials Login With OTP

Mobile No.

Captcha Code

* Letters are case sensitive

Please Enter The 4 Digit Code Sent To 9708097814

01 : 52
OTP is valid for 2 minutes

Verify

Call Before u Dig

Profile Details
Digger Name : vikas
Mobile No : 9708097814
Digger Email : vikas.sinha@nisg.org
Version : 2.0

New Enquiry

Draft Enquiries (0)

Enquiry Status (0)

Call Before u Dig

Fill the details and submit the enquiry

13:20 ET ET • 50%

New Enquiry

(* marked fields are mandatory)

Enquiry Type *

Emergency Enquiry Normal Enquiry

Excavation Type *

Select Excavation Type

purpose of excavation *

Select Purpose of Excavation

State *

Select State

District *

Select District

Taluka/Tehsil *

Select Taluka/Tehsil

Address *

Enter Address

Pin Code *

Call Before u Dig

13:21 ET ET • 50%

New Enquiry

PinCode *

Enter PinCode

Work Allotment Agency *

Select Agency for which excavation is done

Remarks *

Enter Remarks

Digging Schedule *

Start Date **Start Time**

Select Date Select Time

End Date **End Time**

Select Date Select Time

Dig Site Map

Call Before u Dig

13:27 ET ET • 49%

Mark Location

Latitude Longitude GO

Map showing location with red pin and text: 3 / 0.22km / 28.6147, 77.2097

Total Length : 0.52 Kms

CLEAR NEXT

13:28 ET ET • 49%

Enquiry Preview

BSNL

Start Date and Time
11-06-2024 : 1:29 PM

End Date and Time
13-06-2024 : 2:29 PM

Total Length
0.52

Latitude and Longitude
1. Latitude : 28.6192 , Longitude : 77.2107
2. Latitude : 28.6165 , Longitude : 77.2107
3. Latitude : 28.6147 , Longitude : 77.2097

distance from road side
1

distance from center of the road
1

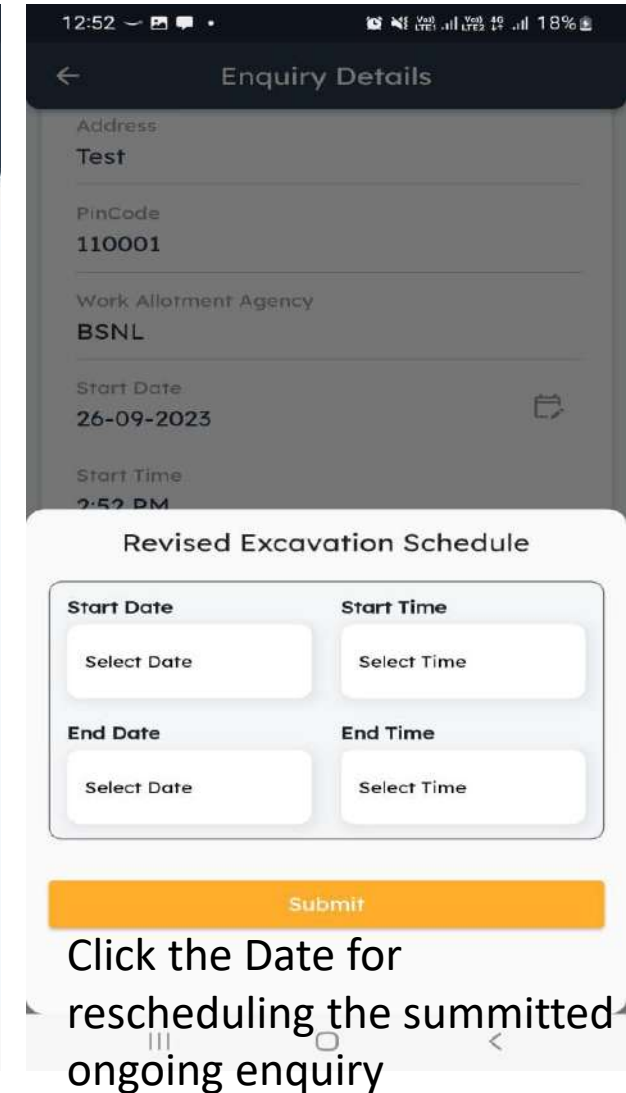
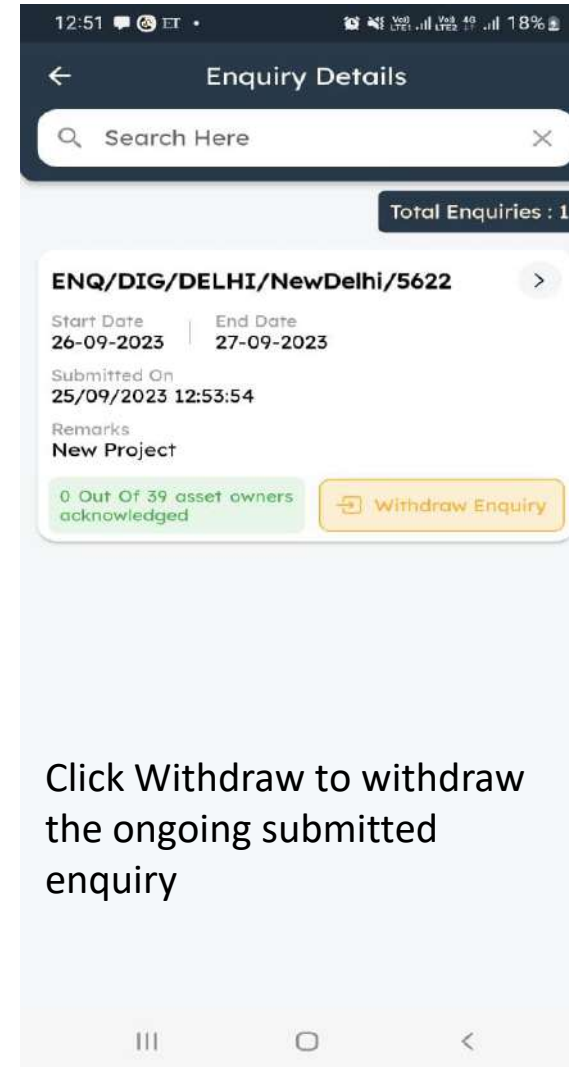
digging depth
1

View Marked Area

Save As Draft Submit

Call Before u Dig

Rescheduling and Withdrawal of Submitted Ongoing Enquiry



Notification to Asset owner

In App notification

← Pending Enquiry Details

Enquiry Type	Normal Enquiry
Whether taken permission to dig from Land Owner	Yes
State	Gujarat
District	Gandhinagar
Lat/Long of Site	72.6409 23.2160 72.6363 23.2111 9,72.6393 23.2116 16,72.6366 23.2086,72.6363 23.2083
Taluka/Tehsil	Gandhinagar
Address	lane no 4
PinCode	30028
Agency Name	ABC
Start Date	10-09-2022
Start Time	10:14
End Date	11-09-2022
End Time	10:14
Enquiry Submitted Date and Time	06/09/2022 14:15:21

Remarks :

Enter Remarks

Asset Available Asset Not Available

View Dig Site Map

Click Before U Dig

Email notification

Sanil Kumar

From: nreg@digindia.gov.in
Sent: 26 September 2022 14:15
To: Sanil Kumar
Subject: CBDO Alert

Dear Sir/Madam,

TO sanil kumar,

This is a notification email that a digging activity is proposed as per below enquiry details. Please coordinate with digger for safeguarding your asset if available on the proposed digging location. Your contact details has been shared with the digger agency.

Type Of Enquiry Request	Normal Enquiry
Enquiry Number	ENQ/DIG/GUJARAT/Gandhinagar/62
Digger Name	Vikas
Digger Contact Details	8877777877
Digger Agency Name	ABC
Request Date	10-09-2022
State	Gujarat
District	Gandhinagar
Taluka	Gandhinagar
Pincode	30028
Address	lane no 4
Location Details:- Latitude and Longitude	23.2160, 72.6409

Emergency request will have to be Acknowledged within 48 hrs and Emergency request will have to be Acknowledged within 10 days

For any issues/Queries pl contact 0755-2700802 (Mon-Sat, 10AM to 6PM) | support@sugamsanchar.gov.in

* This is a system generated email. Do not Reply.

SMS notification

Dear Vikas Sinha, Request with Enquiry ID ENQ/DIG/GUJARAT/Ahmadabad/209 has been submitted by Digger vikas. State GUJARAT, District Ahmadabad, Tehsil Bavla, Pincode 220000, Latitude 23.0388, Longitude 72.5741, Enquiry Type Normal Enquiry, Start Date 03-01-2023, Start Time 15:32, End Date 04-01-2023, End Time 15:33 - Digital India Corporation

Asset owner will get notification via SMS, email and in-app notification after submission of the enquiry by Excavator. Asset owner can view complete excavation plan submitted by excavator and may acknowledge the enquiry with asset details.

Notification to Excavator

In App notification


Enquiry Status	: Pending with Asset Owner
Enquiry Id	: ENQ/DIG/GUJARAT/Ahmadabad/209
Enquiry Type	: Normal Enquiry
Whether taken permission to dig from Land Owner	: Yes
State	: GUJARAT
District	: Ahmadabad
Lat/Long of Site	: 72.5741 23.0388 72.5787 23.0519, 72.5884 23.0654, 72.5991 23.0760, 72.6046 23.0878
Taluka/Tehsil	: Bavla
Address	: Lane No4
PinCode	: 220000
Agency Name	: DoT test enquiry
Start Date	: 03-01-2023
Start Time	: 15:32
End Date	: 04-01-2023
End Time	: 15:33
Enquiry Submitted Date and Time	: 02/01/2023 15:33:38


[View Dig Site Map](#)

[Asset Owner Details](#)

Call Before u Dig

Email notification

CBUD Alert 

 ncog@digitalindia.gov.in
to vikas.sinha001

3:34 PM (7 minutes ago) ☆

Dear Mr. Vikas Sinha,

This is an acknowledgement email that enquiry has been submitted by digging agency using Call Before u Dig (CBuD) app. I necessary action as per the details shown below

Type Of Enquiry Request :	Normal Enquiry
Enquiry Number :	ENQ/DIG/GUJARAT/Ahmadabad/209
Digger Name :	vikas
Digger Contact Details :	9700057814
Digger Agency Name :	DoT test enquiry
Request Date :	DoT test enquiry
Start Date and Time :	03-01-2023, 15:32
End Date and Time :	04-01-2023 15:33
State :	GUJARAT
District :	Ahmadabad
Tehsil :	Bavla
Pincode :	220000
Address :	Lane No4
Purpose :	Test enquiry, need not to respond.
Digging Location (Latitudes, Longitudes) :	23.0388, 72.5741

Asset owners will have to acknowledge your enquiry within 48 Hrs if its Emergency enquiry or within 10 days if its normal enquiry

For any issues/Queries pl contact 0755-2700802 (Mon-Sat, 10AM to 6PM) | support@gati-shakti-sanchar.gov.in

Sincerely, Call Before u Dig Team National Broadband Mission, Department of Telecommunications & IT

* This is a system generated email. Do not Reply.

SMS notification

Dear vikas, your request with Enquiry ID ENQ/DIG/GUJARAT/Ahmadabad/209 has been submitted successfully. State GUJARAT, District Ahmadabad, Tehsil Bavla, Pincode 220000, Latitude 23.0388, Longitude 72.5741, Enquiry Type Normal Enquiry, Start Date 03-01-2023, Start Time 15:32, End Date 04-01-2023, End Time 15:33 - Digital India Corporation

Asset owner will get notification via SMS, email and in-app notification after submission of the enquiry by Excavator. Asset owner can view complete excavation plan submitted by excavator and may acknowledge the enquiry with asset details.

Click to call facility



Excavator need not spend time in finding contact details of different utility providers. CBuD will provide all such details in one go.

Asset Owner Details

Asset Owner Name : Shankar Tadv
Agency Name : -
Email ID : shankar.tadvi@ril.com
Mobile Number : 9327834983

Call

Asset Owner Name : Jayesh Pansara
Agency Name : VIL
Email ID : Jayesh.pansara@vodafoneidea.com
Mobile Number : 9879900341

Call

Asset Owner Name : alpesh r malvi
Agency Name : BSNL
Email ID : alpeshmalvi@bsnl.co.in
Mobile Number : 9427217877

Call Before u Dig